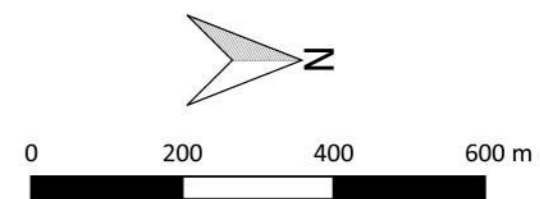



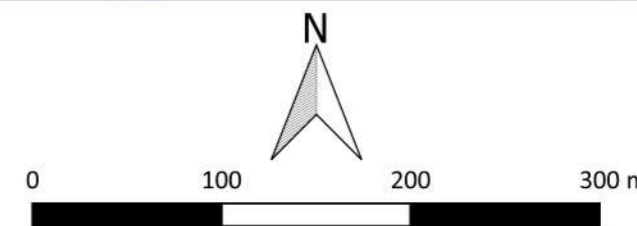
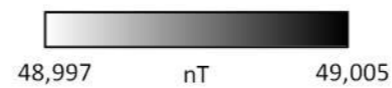
MSTL551 - Sunnica Energy Farm Reporting Zone C
 Figure C1 - Location of Survey Areas
 1:10,000 @ A3
 Copyright Magnitude Surveys Ltd 2020
 Contains Ordnance Survey data © Crown Copyright and database right 2020


- Survey Extent
- Unsurveyable Areas
- Detailed Figure Extents



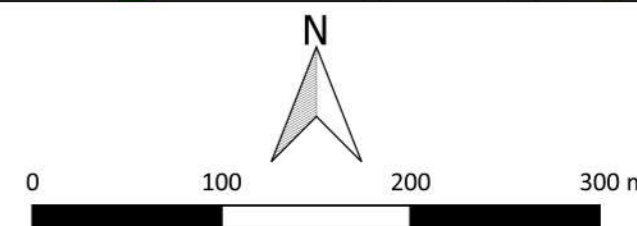
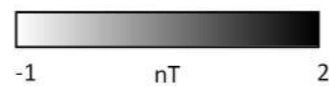


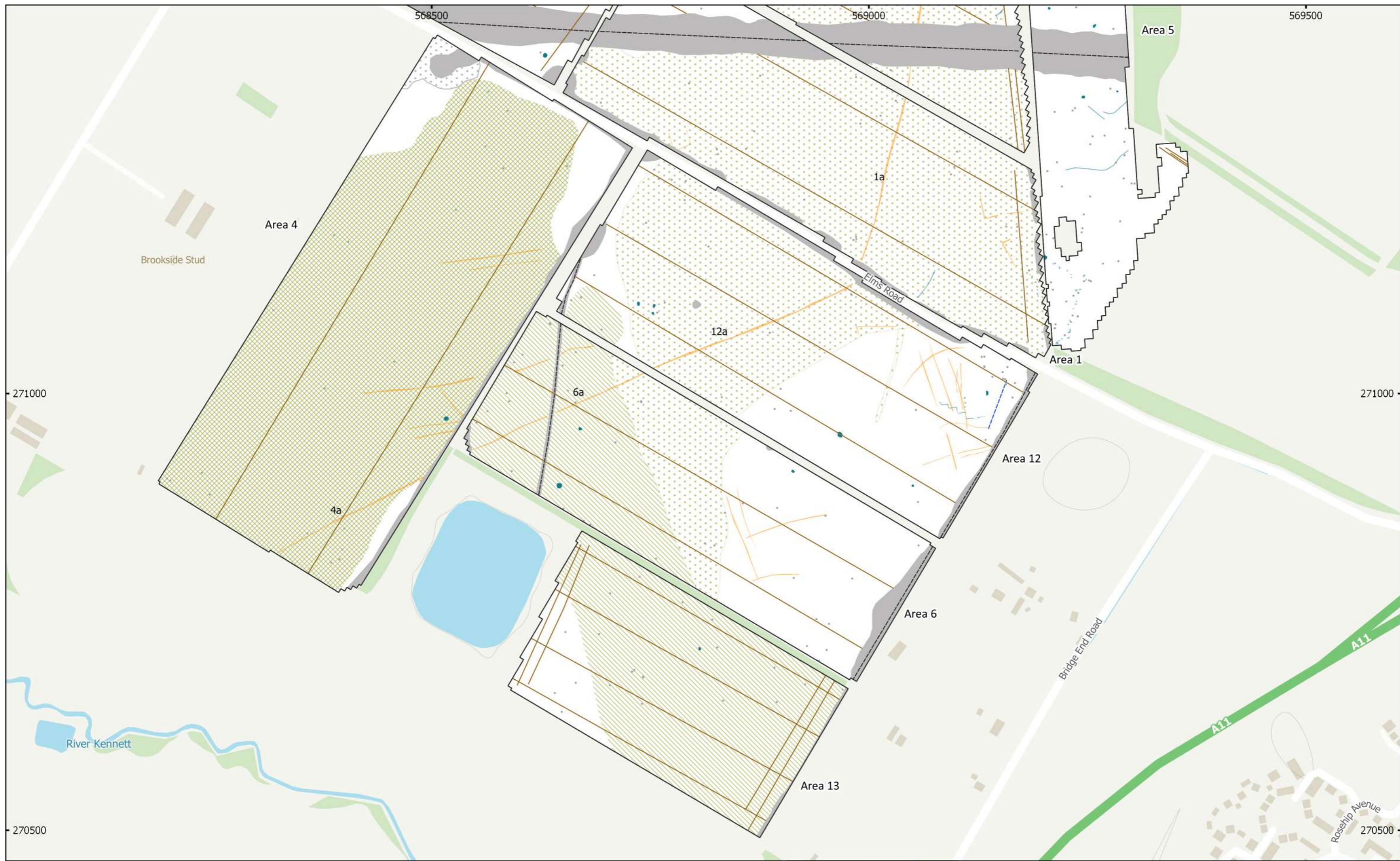
MSTL551 - Sunnica Energy Farm Reporting Zone C
 Figure C2 - Magnetic Total Field (Lower Sensor) (Overview) (South)
 1:4,000 @ A3
 Copyright Magnitude Surveys Ltd 2020
 Contains Ordnance Survey data © Crown Copyright and database right 2020





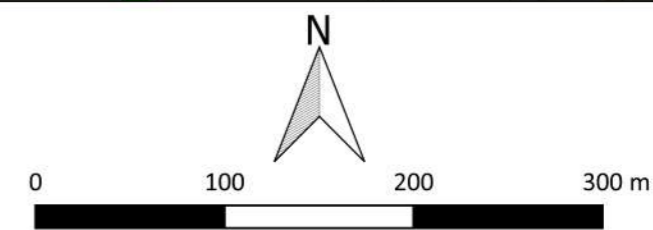
MSTL551 - Sunnica Energy Farm Reporting Zone C
 Figure C3 - Magnetic Gradient (Overview) (South)
 1:4,000 @ A3
 Copyright Magnitude Surveys Ltd 2020
 Contains Ordnance Survey data © Crown Copyright and database right 2020

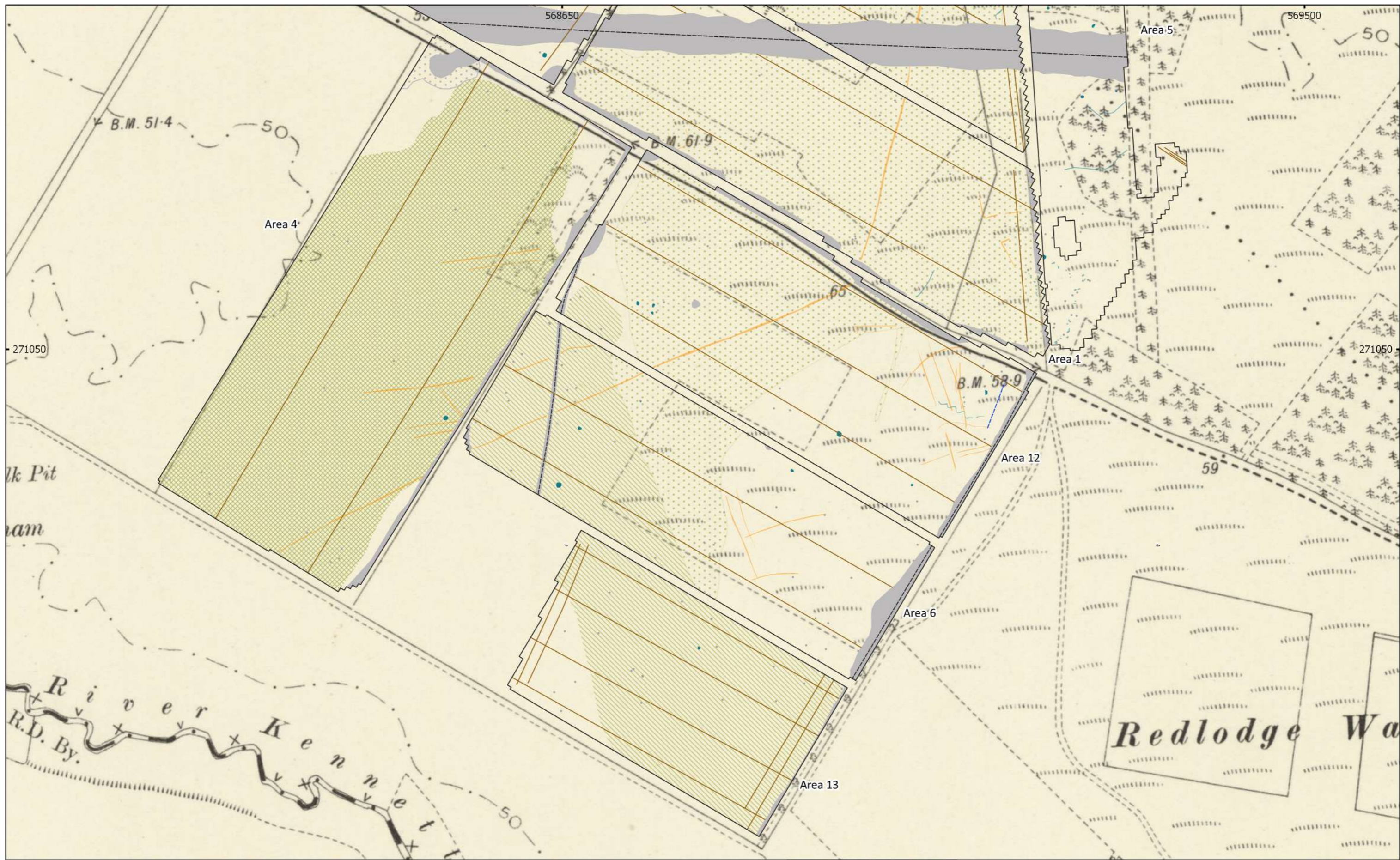




MSTL551 - Sunnica Energy Farm Reporting Zone C
 Figure C4 - Magnetic Interpretation (Overview) (South)
 1:4,000 @ A3
 Copyright Magnitude Surveys Ltd 2020
 Contains Ordnance Survey data © Crown Copyright and database right 2020

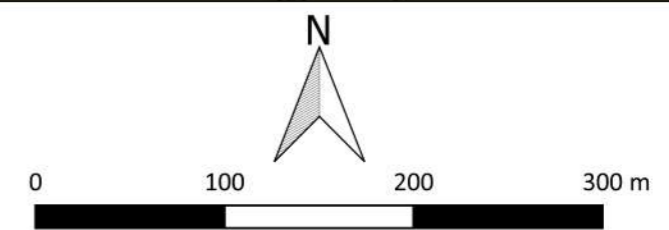
- | | | |
|-----------------------------|-----------------------|-----------------|
| Archaeology Possible (Weak) | Magnetic Disturbance | Agriculture |
| Undetermined (Strong) | Natural (General) | Service |
| Undetermined (Weak) | Natural (Dissolution) | Undetermined |
| Ferrous/Debris (Spread) | Natural (Infill) | Ferrous (Spike) |
| | Drain | |





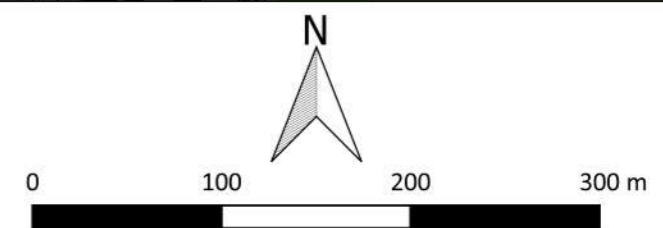
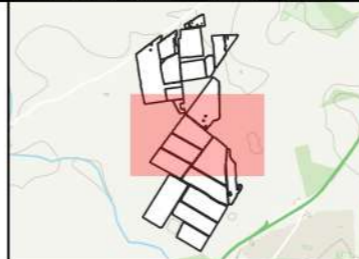
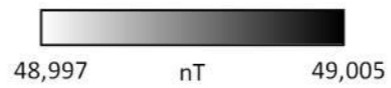
MSTL551 - Sunnica Energy Farm Reporting Zone C
 Figure C5 - Magnetic Interpretation Over Historic Maps (South)
 1:4,000 @ A3
 Copyright Magnitude Surveys Ltd 2020
 Contains historic maps: Ordnance Survey, 6" 2nd edition c. 1882-1913 ©
 National Library of Scotland

- | | | |
|-----------------------------|-----------------------|-----------------|
| Archaeology Possible (Weak) | Magnetic Disturbance | Agriculture |
| Undetermined (Strong) | Natural (General) | Service |
| Undetermined (Weak) | Natural (Dissolution) | Undetermined |
| Ferrous/Debris (Spread) | Natural (Infill) | Ferrous (Spike) |
| | Drain | |





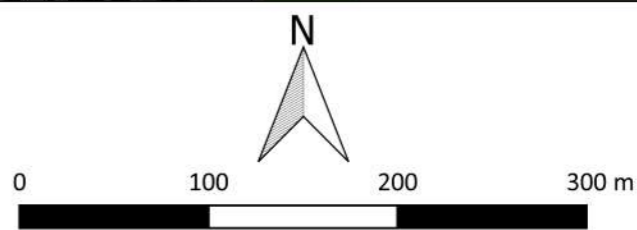
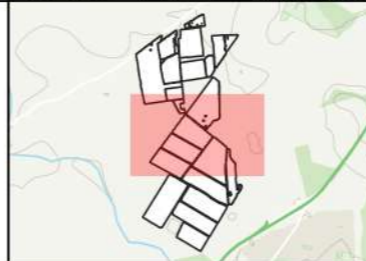
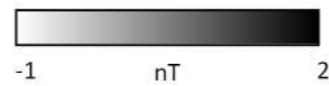
MSTL551 - Sunnica Energy Farm Reporting Zone C
 Figure C6 - Magnetic Total Field (Lower Sensor) (Overview) (Centre)
 1:4,000 @ A3
 Copyright Magnitude Surveys Ltd 2020
 Contains Ordnance Survey data © Crown Copyright and database right 2020

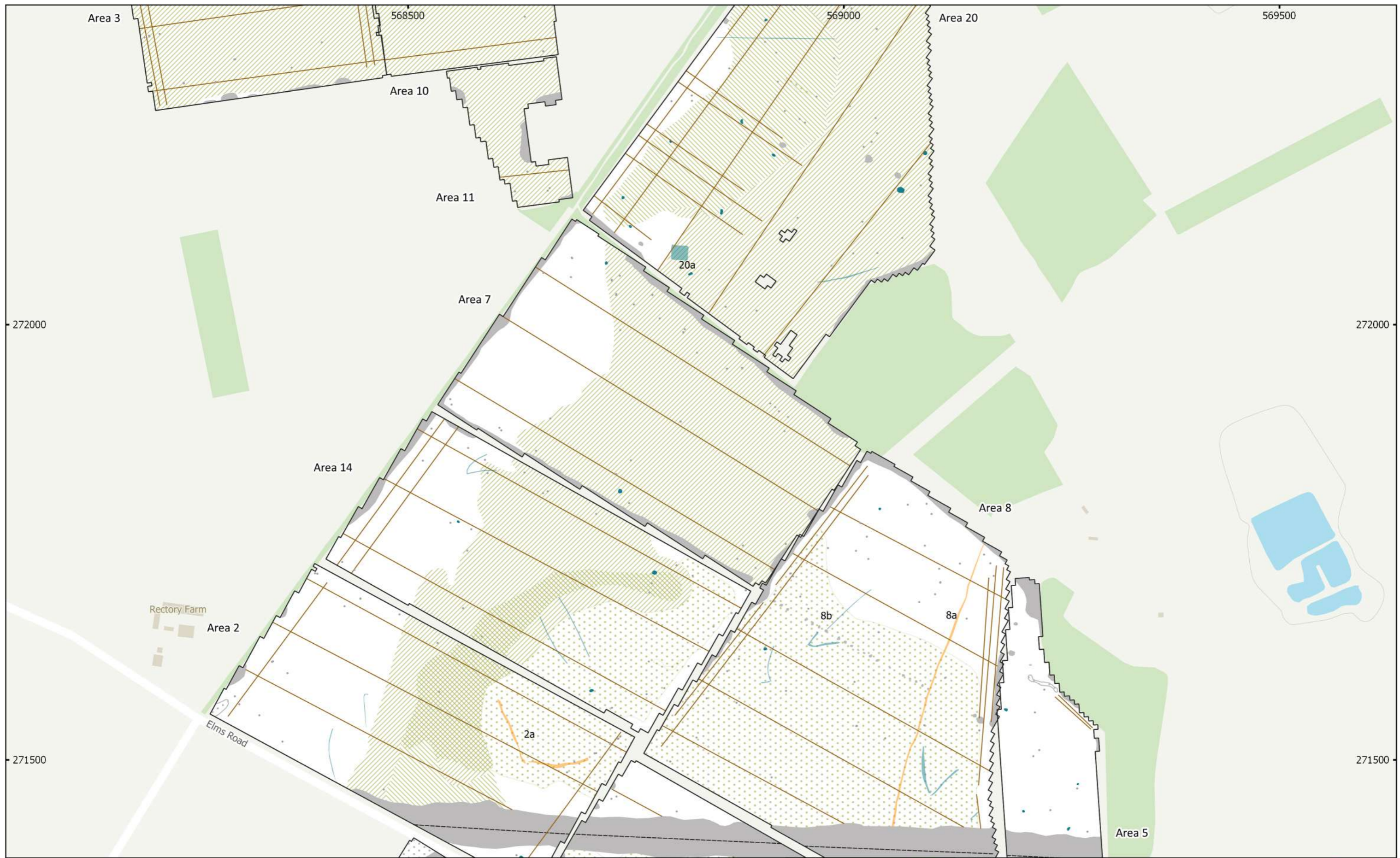


magnitude
surveys



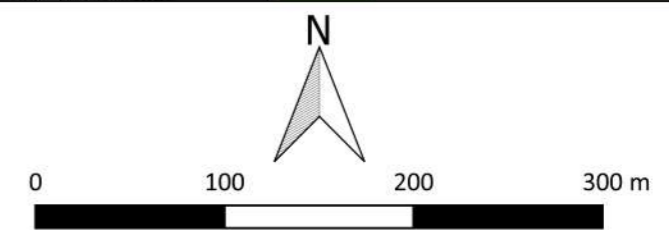
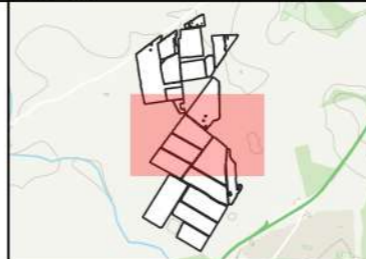
MSTL551 - Sunnica Energy Farm Reporting Zone C
 Figure C7 - Magnetic Gradient (Overview) (Centre)
 1:4,000 @ A3
 Copyright Magnitude Surveys Ltd 2020
 Contains Ordnance Survey data © Crown Copyright and database right 2020

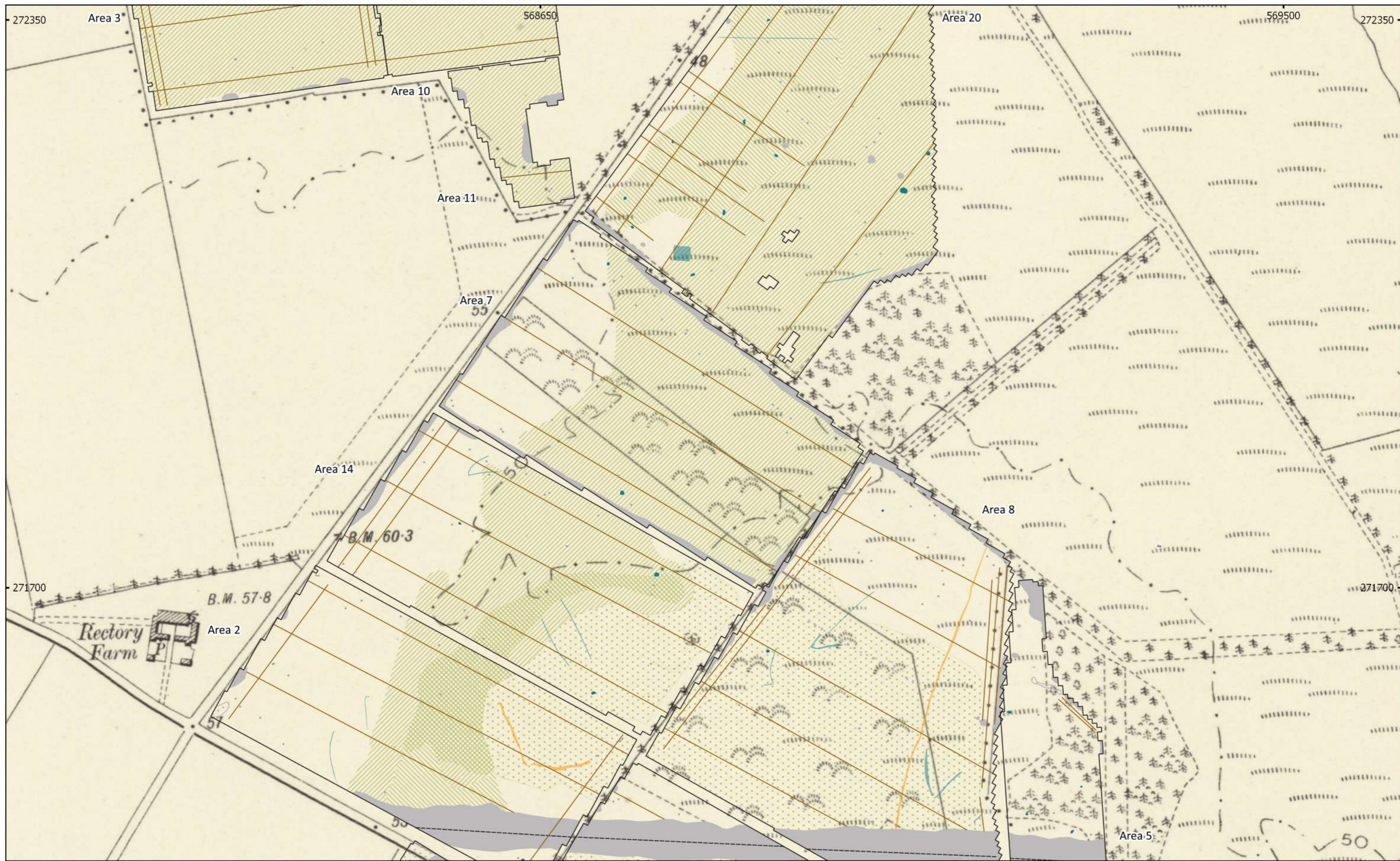




MSTL551 - Sunnica Energy Farm Reporting Zone C
 Figure C8 - Magnetic Interpretation (Overview) (Centre)
 1:4,000 @ A3
 Copyright Magnitude Surveys Ltd 2020
 Contains Ordnance Survey data © Crown Copyright and database right 2020

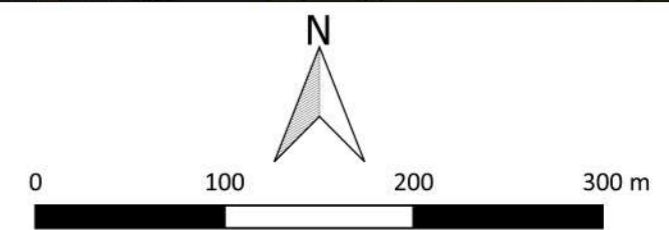
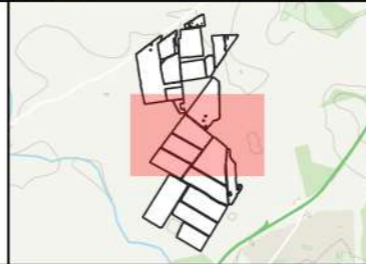
- | | | |
|-----------------------------|-----------------------|-----------------|
| Archaeology Possible (Weak) | Magnetic Disturbance | Agriculture |
| Undetermined (Strong) | Natural (General) | Service |
| Undetermined (Weak) | Natural (Dissolution) | Undetermined |
| Ferrous/Debris (Spread) | Natural (Infill) | Ferrous (Spike) |

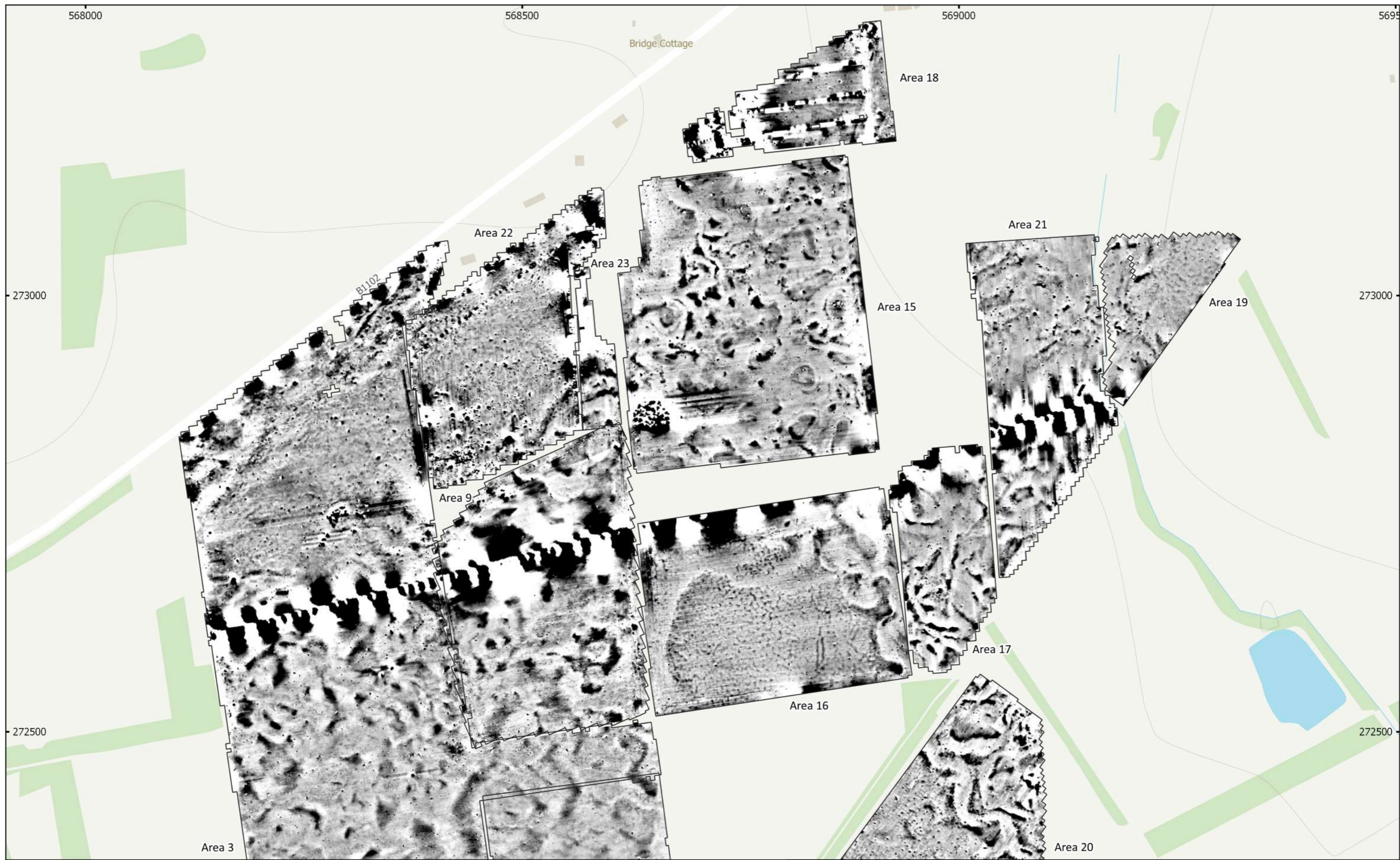




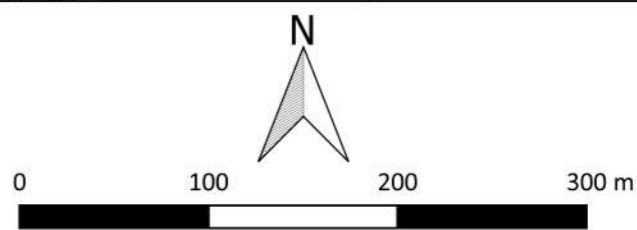
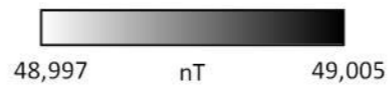
MSTL551 - Sunnica Energy Farm Reporting Zone C
 Figure C9 - Magnetic Interpretation Over Historic Maps (Centre)
 1:4,000 @ A3
 Copyright Magnitude Surveys Ltd 2020
 Contains historic maps: Ordnance Survey, 6" 2nd edition c. 1882-1913 ©
 National Library of Scotland

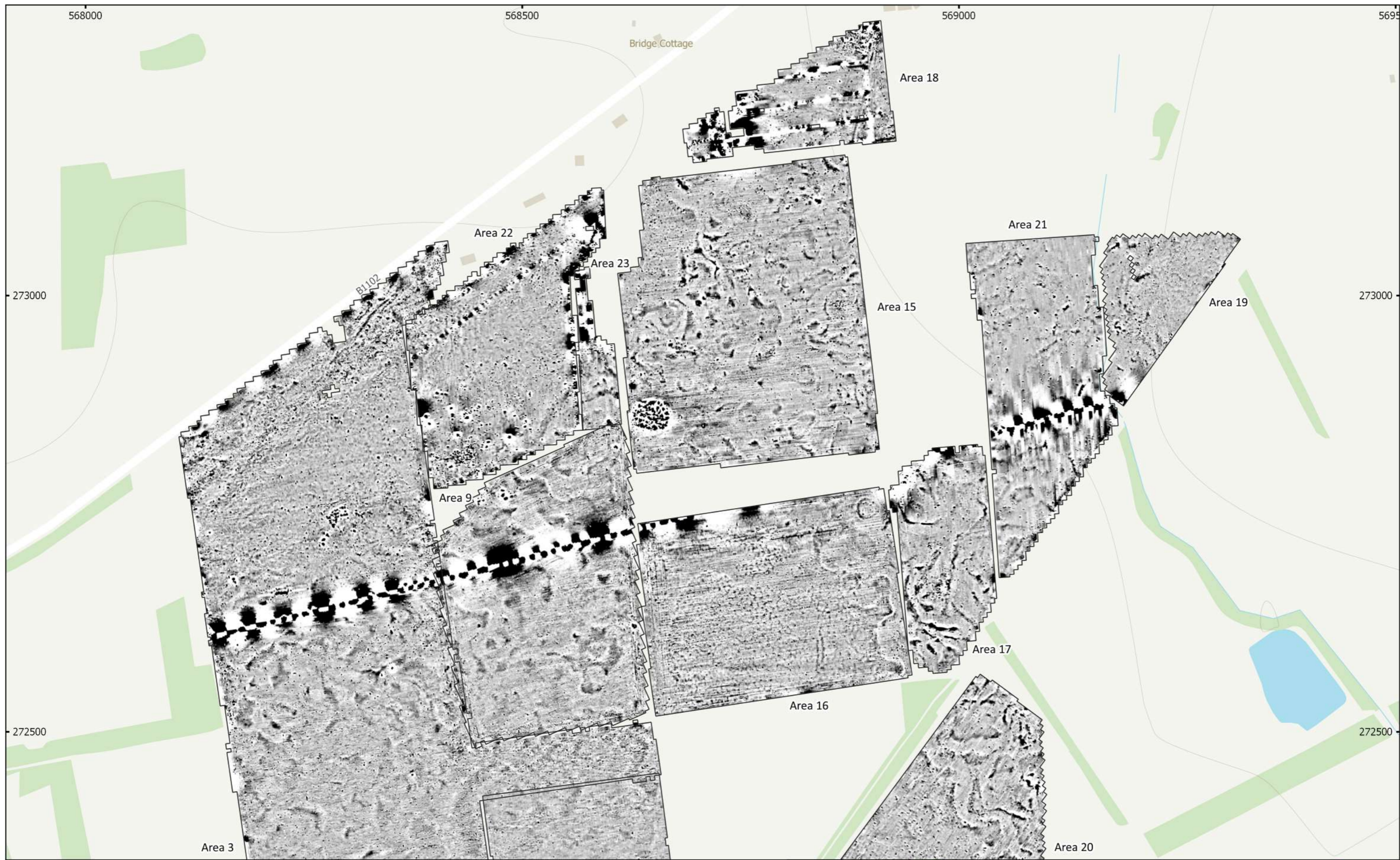
- | | | |
|-----------------------------|-----------------------|-----------------|
| Archaeology Possible (Weak) | Magnetic Disturbance | Agriculture |
| Undetermined (Strong) | Natural (General) | Service |
| Undetermined (Weak) | Natural (Dissolution) | Undetermined |
| Ferrous/Debris (Spread) | Natural (Infill) | Ferrous (Spike) |



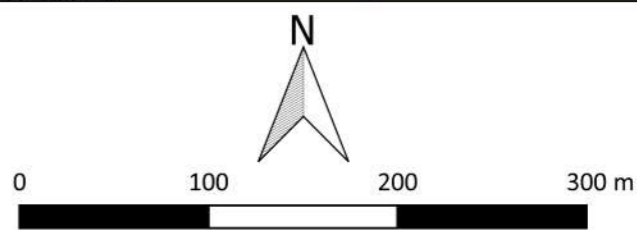
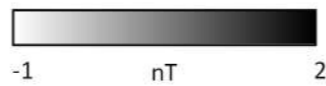


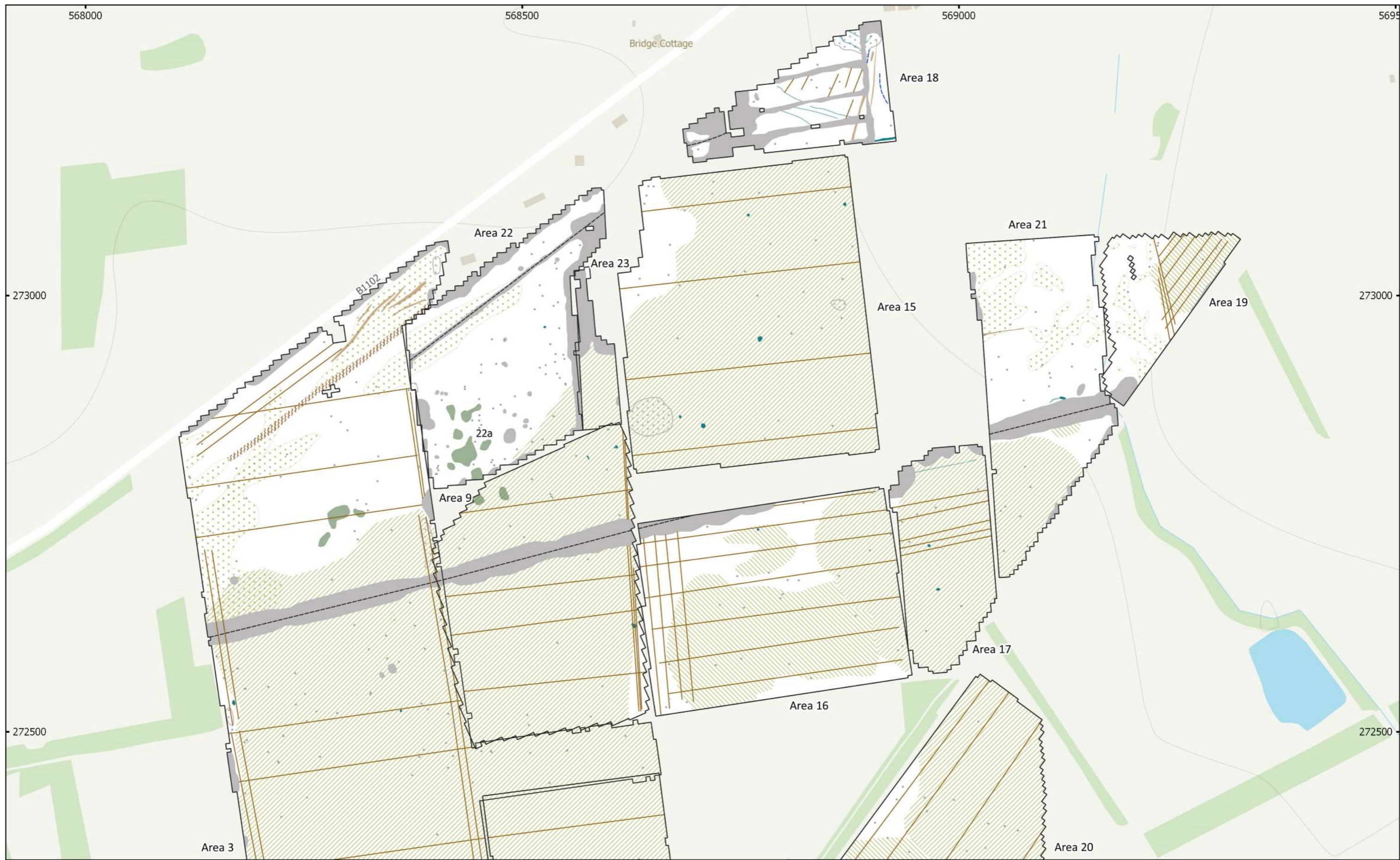
MSTL551 - Sunnica Energy Farm Reporting Zone C
 Figure C10 - Magnetic Total Field (Lower Sensor) (Overview) (North)
 1:4,000 @ A3
 Copyright Magnitude Surveys Ltd 2020
 Contains Ordnance Survey data © Crown Copyright and database right 2020





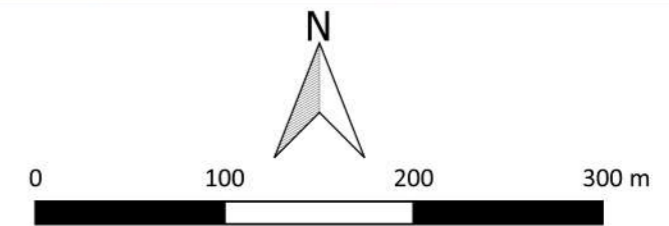
MSTL551 - Sunnica Energy Farm Reporting Zone C
 Figure C11 - Magnetic Gradient (Overview) (North)
 1:4,000 @ A3
 Copyright Magnitude Surveys Ltd 2020
 Contains Ordnance Survey data © Crown Copyright and database right 2020





MSTL551 - Sunnica Energy Farm Reporting Zone C
 Figure C12 - Magnetic Interpretation (Overview) (North)
 1:4,000 @ A3
 Copyright Magnitude Surveys Ltd 2020
 Contains Ordnance Survey data © Crown Copyright and database right 2020

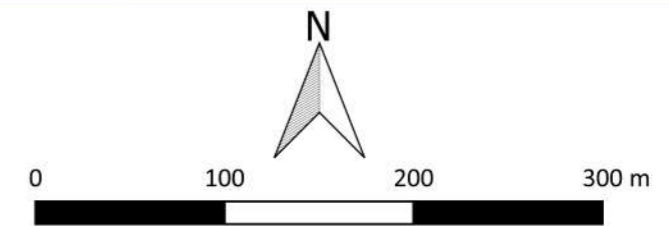
- | | | |
|-----------------------|-------------------------|-----------------|
| Agriculture (Weak) | Ferrous/Debris (Spread) | Drain |
| Agriculture (Spread) | Magnetic Disturbance | Agriculture |
| Extraction | Natural (General) | Service |
| Undetermined (Strong) | Natural (Dissolution) | Undetermined |
| Undetermined (Weak) | Natural (Infill) | Ferrous (Spike) |






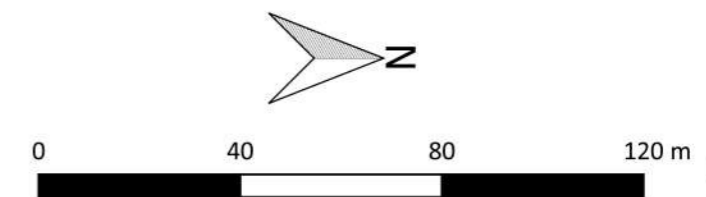
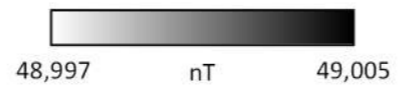
MSTL551 - Sunnica Energy Farm Reporting Zone C
 Figure C13 - Magnetic Interpretation Over Historic Maps (North)
 1:4,000 @ A3
 Copyright Magnitude Surveys Ltd 2020
 Contains historic maps: Ordnance Survey, 6" 2nd edition c. 1882-1913 ©
 National Library of Scotland


- | | | |
|-----------------------|-------------------------|-----------------|
| Agriculture (Weak) | Ferrous/Debris (Spread) | Drain |
| Agriculture (Spread) | Magnetic Disturbance | Agriculture |
| Extraction | Natural (General) | Service |
| Undetermined (Strong) | Natural (Dissolution) | Undetermined |
| Undetermined (Weak) | Natural (Infill) | Ferrous (Spike) |



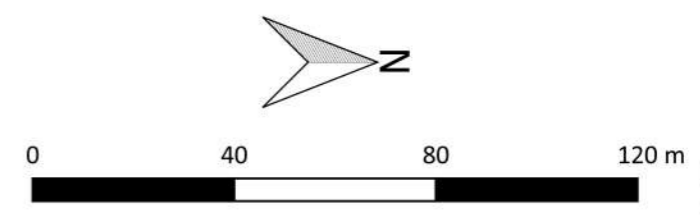
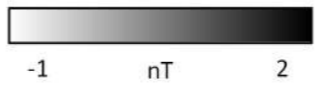


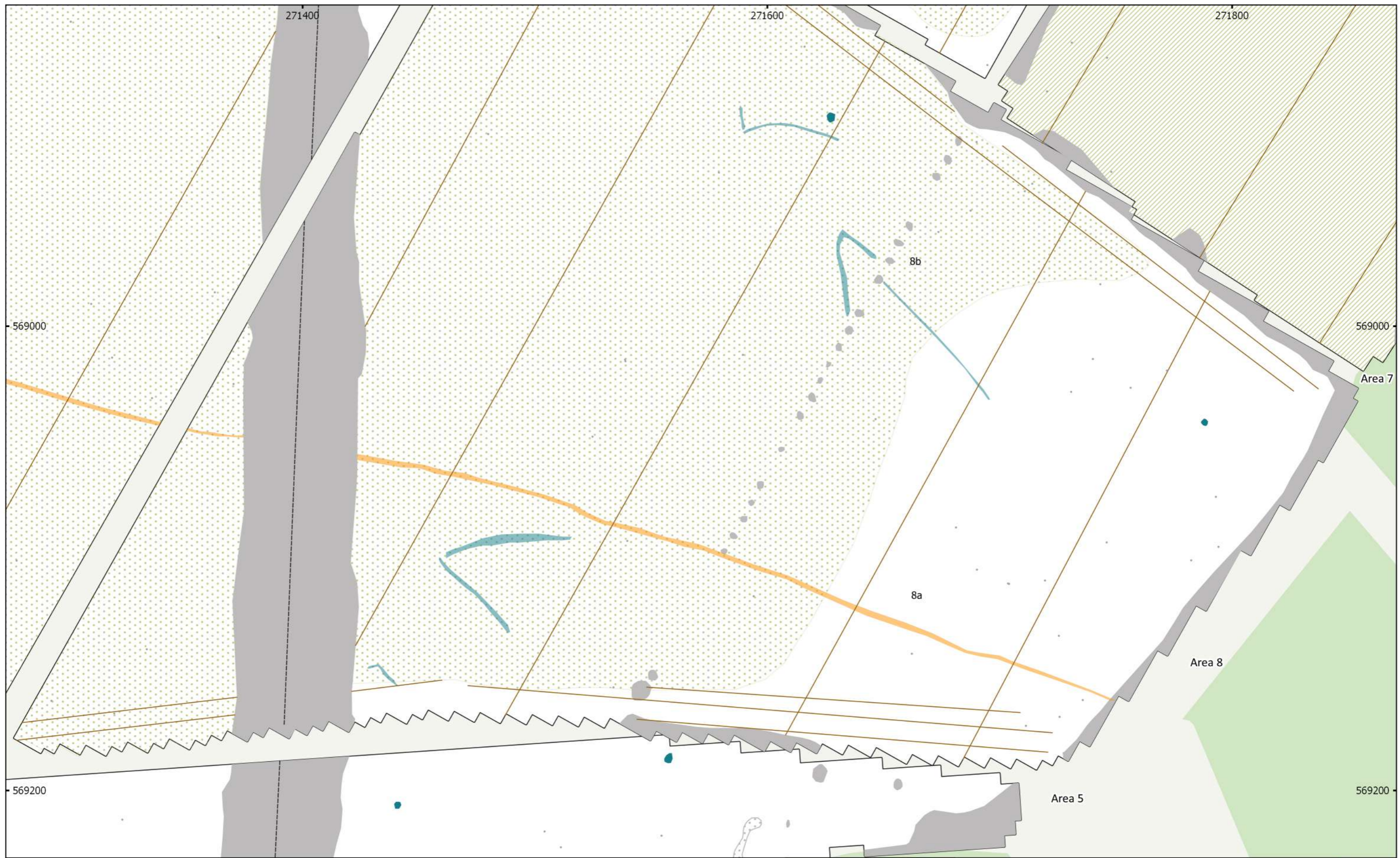
MSTL551 - Sunnica Energy Farm Reporting Zone C
 Figure C14 - Magnetic Total Field (Areas 7,8,5)
 1:1,500 @ A3
 Copyright Magnitude Surveys Ltd 2020
 Contains Ordnance Survey data © Crown Copyright and database right 2020





MSTL551 - Sunnica Energy Farm Reporting Zone C
 Figure C15 - Magnetic Gradient (Areas 7,8,5)
 1:1,500 @ A3
 Copyright Magnitude Surveys Ltd 2020
 Contains Ordnance Survey data © Crown Copyright and database right 2020





MSTL551 - Sunnica Energy Farm Reporting Zone C
 Figure C16 - Magnetic Interpretation (Areas 7,8,5)
 1:1,500 @ A3
 Copyright Magnitude Surveys Ltd 2020
 Contains Ordnance Survey data © Crown Copyright and database right 2020

- | | | |
|-----------------------------|-----------------------|-----------------|
| Archaeology Possible (Weak) | Magnetic Disturbance | Agriculture |
| Undetermined (Strong) | Natural (General) | Service |
| Undetermined (Weak) | Natural (Dissolution) | Ferrous (Spike) |
| Ferrous/Debris (Spread) | Natural (Infill) | |




0 40 80 120 m

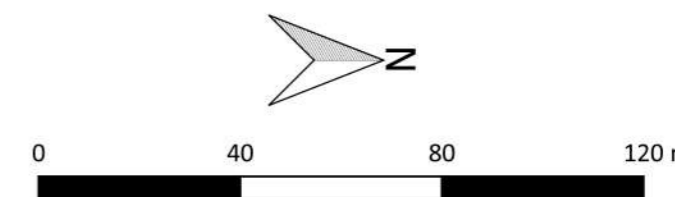
A north arrow pointing upwards and a scale bar showing 0, 40, 80, and 120 meters.


The logo for Magnitude Surveys, featuring a stylized globe with red and black dots.

magnitude surveys

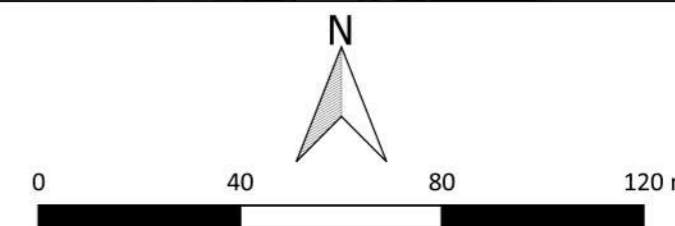
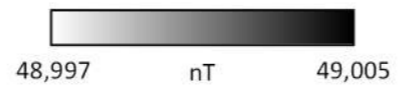



MSTL551 - Sunnica Energy Farm Reporting Zone C
Figure C17 - XY Trace Plot (Areas 7,8,5)
30nT/cm at 1:1,500 @ A3
Copyright Magnitude Surveys Ltd 2020
Contains Ordnance Survey data © Crown Copyright and database right 2020



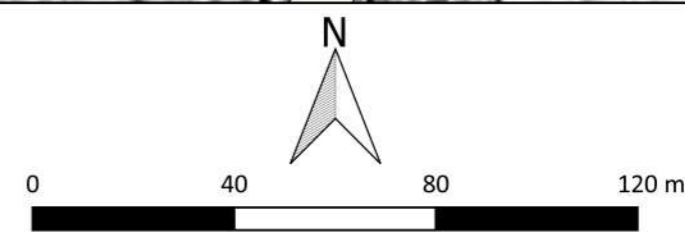
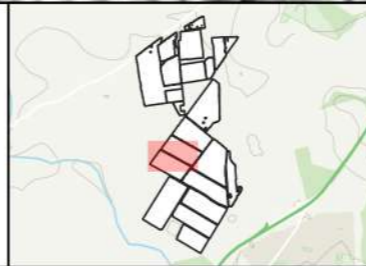
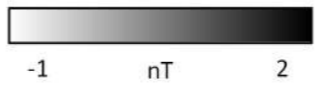


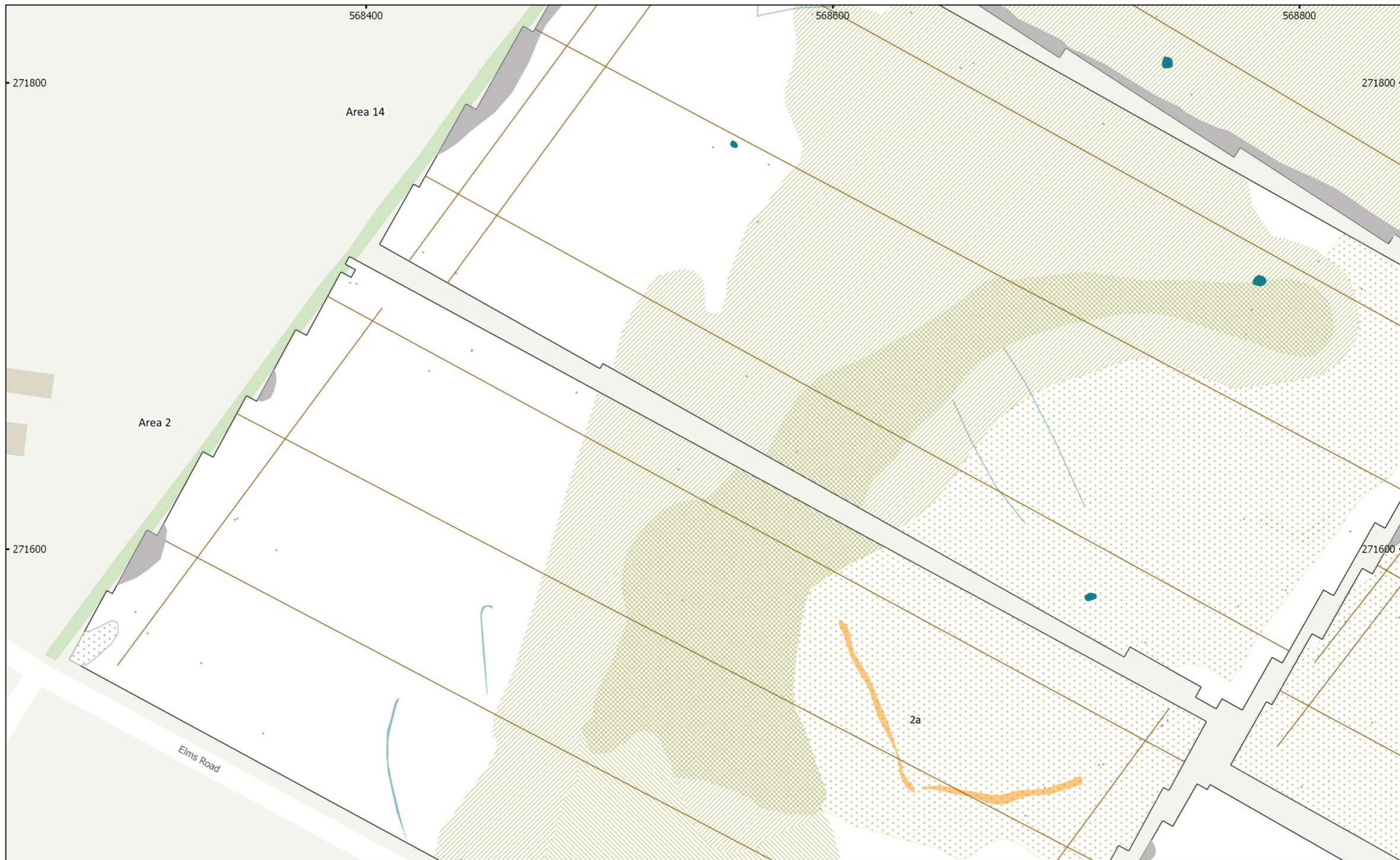
MSTL551 - Sunnica Energy Farm Reporting Zone C
 Figure C18 - Magnetic Total Field (Areas 14,2)
 1:1,500 @ A3
 Copyright Magnitude Surveys Ltd 2020
 Contains Ordnance Survey data © Crown Copyright and database right 2020





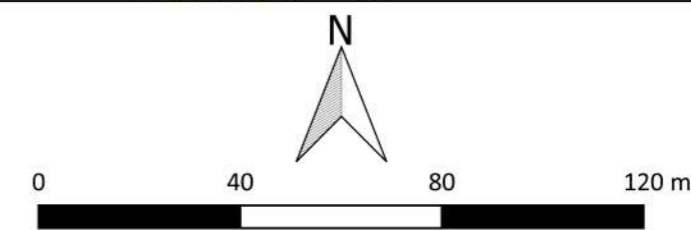
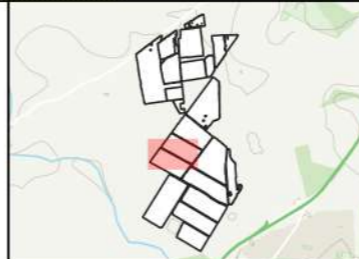
MSTL551 - Sunnica Energy Farm Reporting Zone C
 Figure C19 - Magnetic Gradient (Areas 14,2)
 1:1,500 @ A3
 Copyright Magnitude Surveys Ltd 2020
 Contains Ordnance Survey data © Crown Copyright and database right 2020

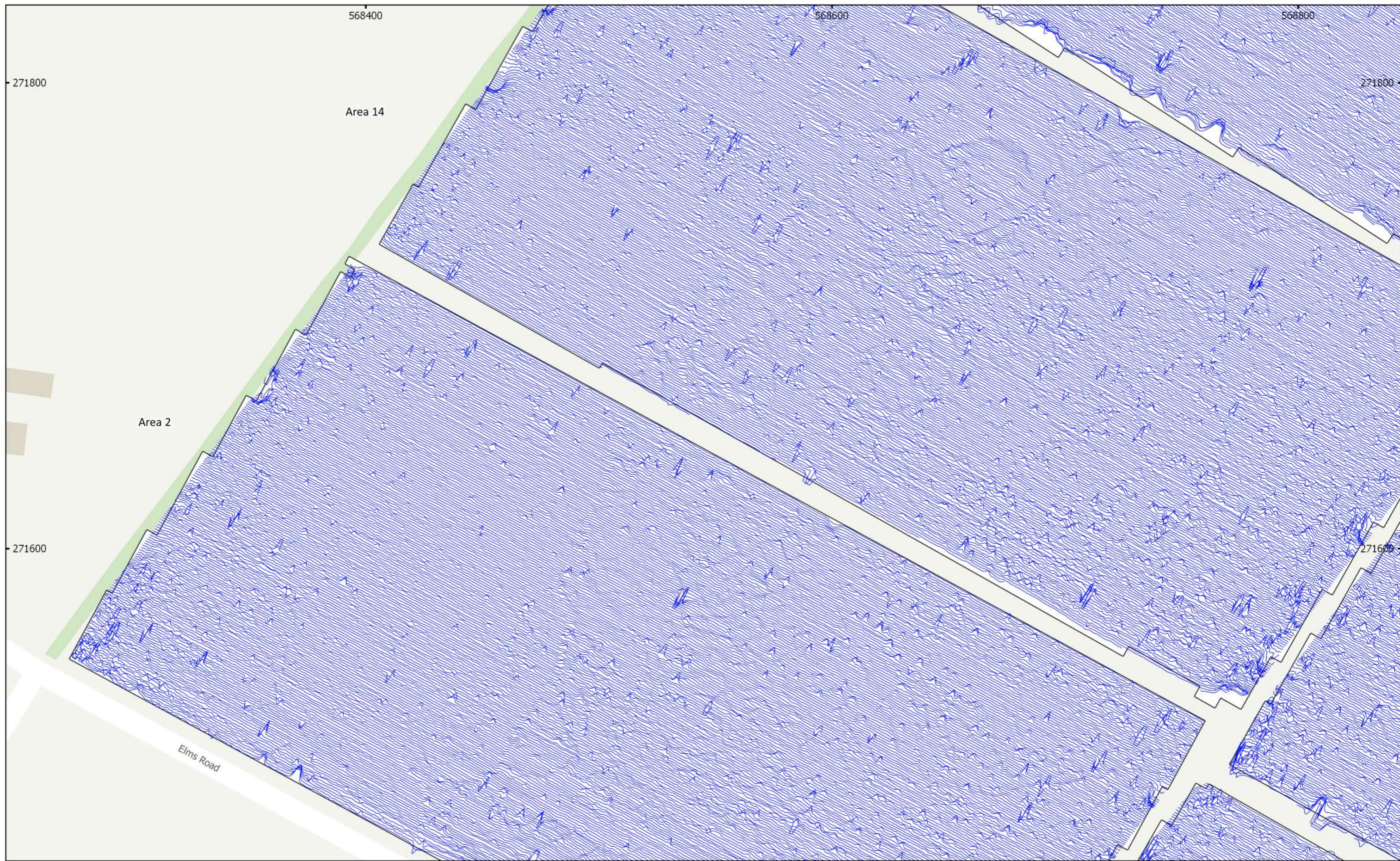




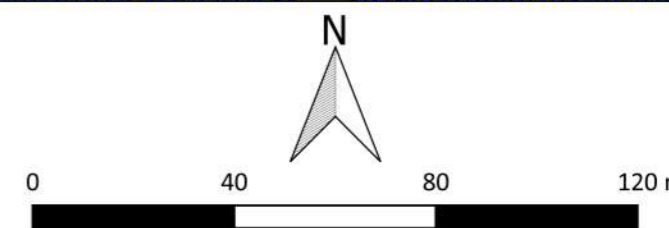
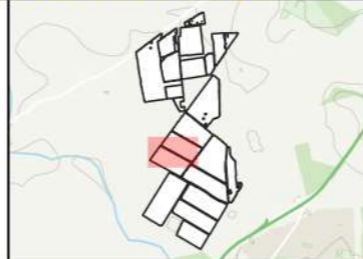
MSTL551 - Sunnica Energy Farm Reporting Zone C
 Figure C20 - Magnetic Interpretation (Areas 14,2)
 1:1,500 @ A3
 Copyright Magnitude Surveys Ltd 2020
 Contains Ordnance Survey data © Crown Copyright and database right 2020


- | | | |
|-----------------------------|-----------------------|-----------------|
| Archaeology Possible (Weak) | Magnetic Disturbance | Agriculture |
| Undetermined (Strong) | Natural (General) | Undetermined |
| Undetermined (Weak) | Natural (Dissolution) | Ferrous (Spike) |
| Ferrous/Debris (Spread) | Natural (Infill) | |



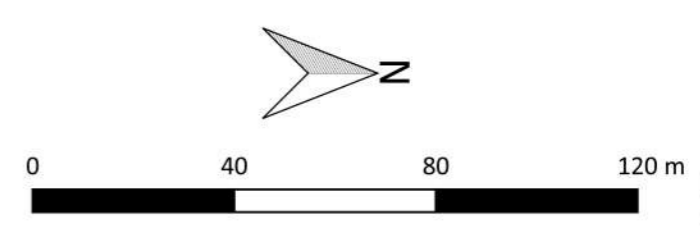
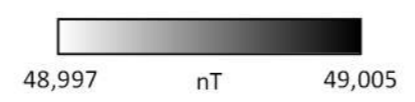



MSTL551 - Sunnica Energy Farm Reporting Zone C
Figure C21 - XY Trace Plot (Areas 14,2)
30nT/cm at 1:1,500 @ A3
Copyright Magnitude Surveys Ltd 2020
Contains Ordnance Survey data © Crown Copyright and database right 2020



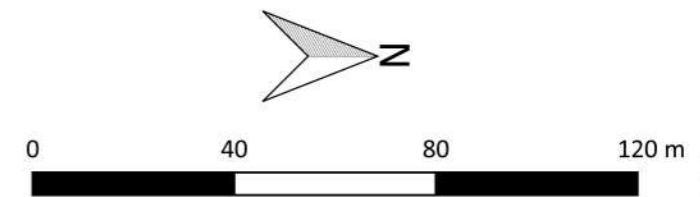
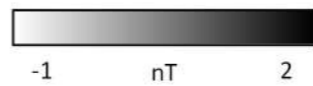


MSTL551 - Sunnica Energy Farm Reporting Zone C
 Figure C22 - Magnetic Total Field (Area 3, 22, 23, 9, 15)
 1:1,500 @ A3
 Copyright Magnitude Surveys Ltd 2020
 Contains Ordnance Survey data © Crown Copyright and database right 2020





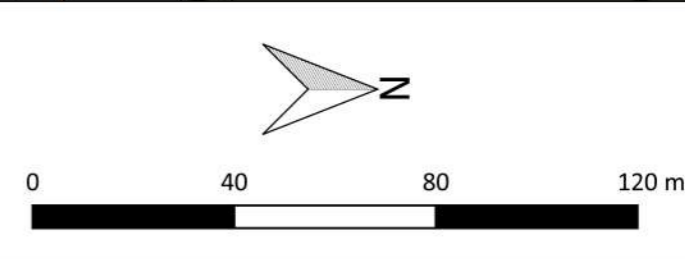
MSTL551 - Sunnica Energy Farm Reporting Zone C
 Figure C23 - Magnetic Gradient (Area 3, 22, 23, 9, 15)
 1:1,500 @ A3
 Copyright Magnitude Surveys Ltd 2020
 Contains Ordnance Survey data © Crown Copyright and database right 2020

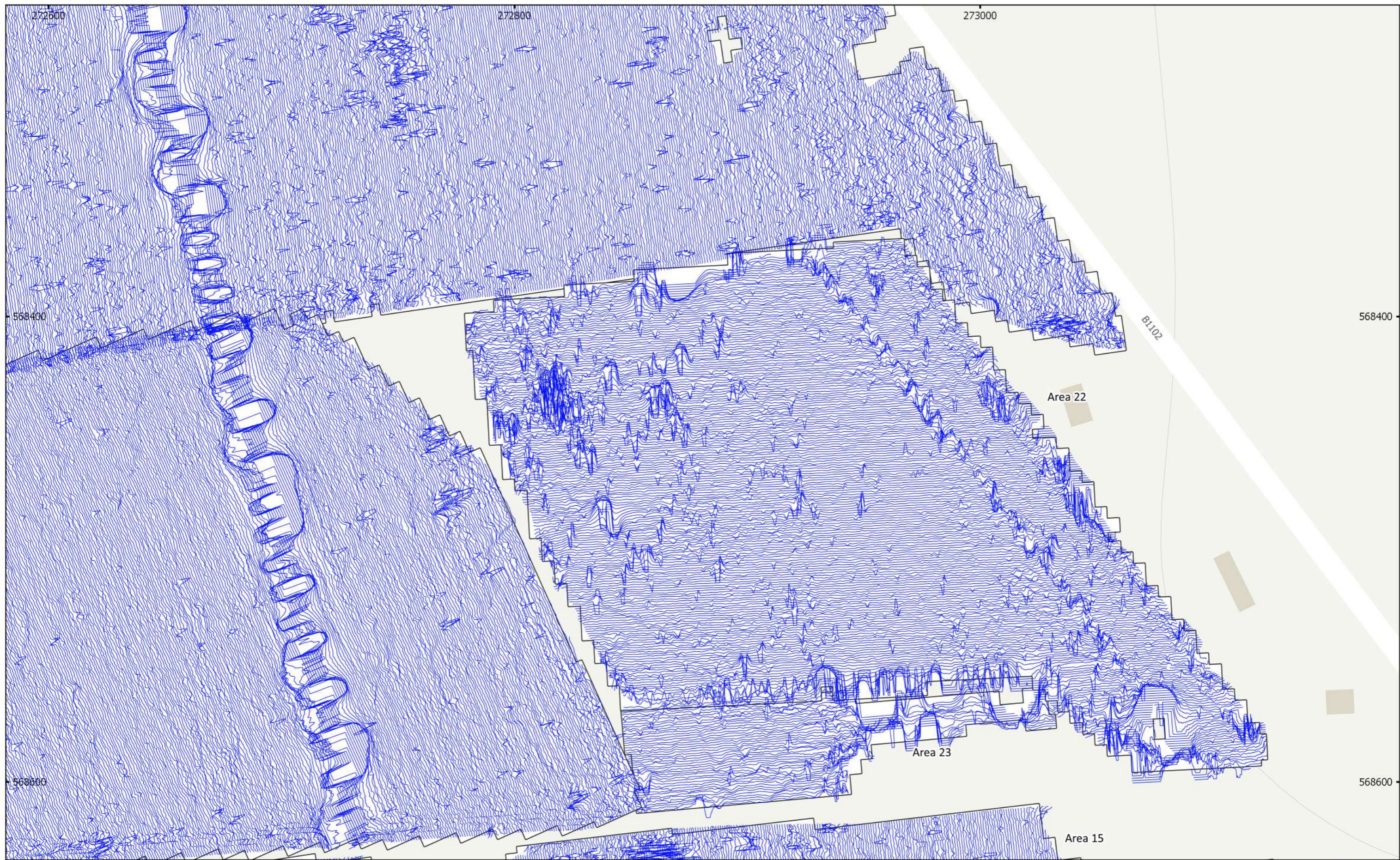




MSTL551 - Sunnica Energy Farm Reporting Zone C
 Figure C24 - Magnetic Interpretation (Area 3, 22, 23, 9, 15)
 1:1,500 @ A3
 Copyright Magnitude Surveys Ltd 2020
 Contains Ordnance Survey data © Crown Copyright and database right 2020

- | | | |
|-----------------------|-------------------------|------------------|
| Agriculture (Weak) | Ferrous/Debris (Spread) | Natural (Infill) |
| Agriculture (Spread) | Magnetic Disturbance | Agriculture |
| Extraction | Natural (General) | Service |
| Undetermined (Strong) | Natural (Dissolution) | Ferrous (Spike) |





MSTL551 - Sunnica Energy Farm Reporting Zone C
 Figure C25 - XY Trace Plot (Area 3, 22, 23, 9, 15)
 30nT/cm at 1:1,500 @ A3
 Copyright Magnitude Surveys Ltd 2020
 Contains Ordnance Survey data © Crown Copyright and database right 2020

